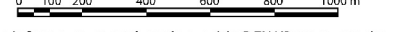


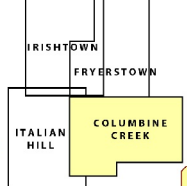
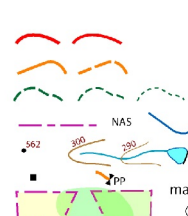
# COLUMBINE CREEK WALKING TRACKS

datum – WGS 84 (equivalent to GDA 94 at this scale)  
 zone – 55H grid – 1000 m scale at A3 ~ 1:16,700  
 example UTM grid – Sanger's Hut 55H 256880 5880435  
 example 6 digit map reference – Sanger's Hut 569 804



Some infrastructure and roads outside DELWP areas not shown.

- sealed road: major, other .....
- unsealed road: 2WD, 4WD .....
- walking track: major, minor, indistinct ..
- boundary, not assessed, channel .....
- peak, contour, watercourse, dam .....
- structure, gate(way), private property...
- CDNHP or NCR, timbered, State Forest...



map by CCM, cartography.id.au  
 © CCM 17 September 2018