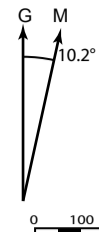
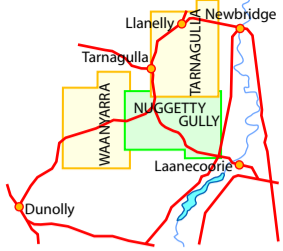
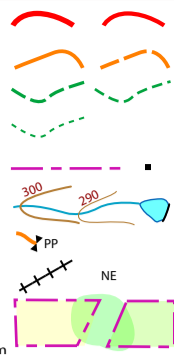


WAANYARRA WALKING TRACKS



sealed road: major, other
 unsealed road: 2WD, 4WD
 walking tracks: major, minor
 walking tracks: indistinct
 boundary, structure
 contour, watercourse, dam
 gate(way), private property
 railway, no entry
 NCR, timber, State Forest



Note: in general, infrastructure (including some roads) outside the designated area is not shown.

datum - WGS 84 (equivalent to GDA 94 at this scale)
 zone - 54H grid - 1000 m scale at A3 ~ 1:16,700
 example UTM reference, grave: 54H 749704 5921973
 Map by CCM, <https://ccmaps.au> © CCM 18 March 2023

